CYPRESSDALE

Section Two

BEING 59.485 ACRES OUT OF THE DANIEL HARMON LEAGUE, A-315, HARRIS COUNTY, TEXAS

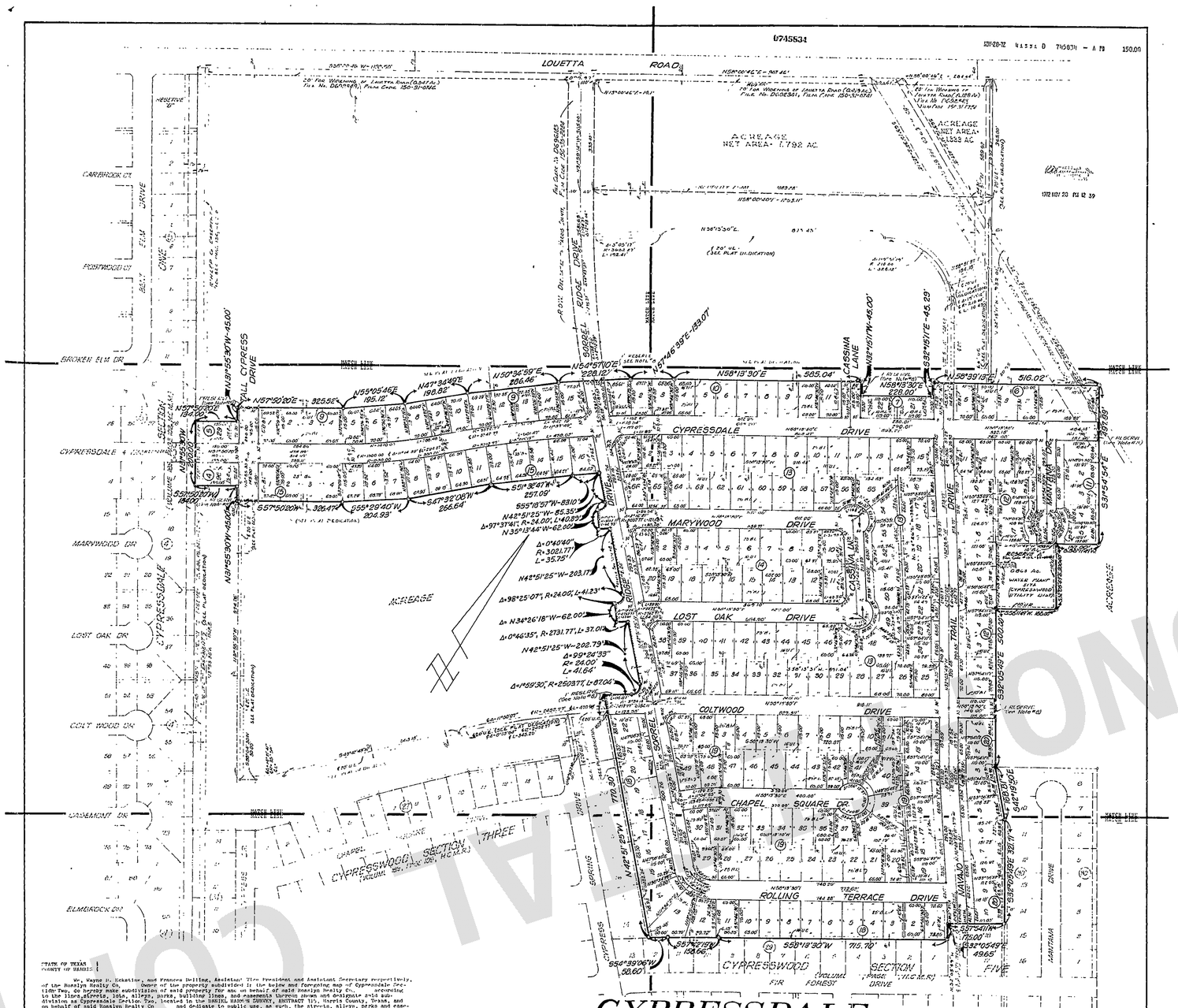
Scale: 1" = 100' Date: OCTOBER, 1972

14 BLOCKS 240 LOTS, 1 RESERVE

OWNERS. ROSSLYN REALTY CO.
Wayne D. Eckstine, Assistant Vice President
CYPRESSWOOD UTILITY DISTRICT
Edward R. Godwin, President

ENGINEER: FOWLER & ASSOCIATES, INC.

PLANNING: CARROLL B. BROWN, LAND PLANNER


LOUETTA ROAD
ACREAGE NET AREA- 1.792 AC.
ACREAGE NET AREA- 1.358 AC.
CARBROOK CT.
FOXTHICKET CT.
ELM DRIVE
ELM CREEK
BROKEN ELM DR.
TALL CYPRESS DRIVE
CYPRESSDALE DRIVE
MARYWOOD DR.
LOST OAK DR.
COLT WOOD DR.
OAKMONT DR.
ELMBROOK DR.
CASSINA LANE
CHAPEL SQUARE DR.
ROLLING TERRACE DRIVE
CYPRESSWOOD SECTION THREE
CYPRESSWOOD SECTION FIVE
FIR FOREST DRIVE
ACREAGE
WATER LINE
N39°55'30"W - 450.00'
N57°50'20"E - 326.55'
N55°05'46"E - 195.12'
N42°34'49"E - 196.82'
N50°34'59"E - 206.46'
N54°55'10"E - 228.12'
N57°46'59"E - 189.07'
N58°13'30"E - 585.04'
N58°19'30"E - 516.02'
S57°50'20"W - 326.47'
S55°29'40"W - 204.93'
S51°36'47"W - 257.09'
S67°32'06"W - 266.64'
S55°18'57"W - 83.10'
N42°51'25"W - 85.35'
Δ=97°37'41", R=24.00', L=40.89'
N35°13'44"W - 62.00'
Δ=0°40'40", R=302.77', L=35.73'
N42°51'25"W - 203.17'
Δ=98°25'07", R=24.00', L=41.23'
Δ= N34°26'18"W - 62.00'
Δ=0°46'35", R=273.77', L=37.01'
N42°51'25"W - 202.79'
Δ=99°24'33", R=24.00', L=41.64'
Δ=1°59'30", R=250.37', L=87.06'
S32°05'49"E - 500.01'
S57°54'11"W - 80.00'
S32°05'49"E - 49.65'
S57°54'11"W - 72.00'
S32°05'49"E - 321.70'
S57°54'11"W - 116.70'
S54°39'06"W - 58.60'
S42°51'25"W - 177.36'
S32°05'49"E - 321.70'
S32°05'49"E - 32.17'
S57°54'11"E - 116.70'
S57°54'11"E - 72.00'
S32°05'49"E - 49.65'
S57°54'11"W - 80.00'
S32°05'49"E - 500.01'
S57°54'11"W - 80.00'
S32°05'49"E - 321.70'
S57°54'11"W - 116.70'
S32°05'49"E - 49.65'
S57°54'11"W - 72

UNOFFICIAL COPY

OFFICE OF
R. E. TURRENTINE, JR., P.E. (TEX-632)
COUNTY CLERK, HARRIS COUNTY, TEXAS

MAP RECORDS OF COUNTY CLERK

VOL. 200 PAGE 7

CYPRESSDALE
SECTION TWO

THIS IS PAGE 2 OF 9 PAGES

LOUETTA ROAD

S58°00'46"W - 1192.50'

20' FOR WIDENING OF LOUETTA ROAD (0.547 AC.)
FILE No. D692348, FILM CODE 150-31-0746

N58°C

2029.97'

N13°00'46"E - 14.1'

RESERVE "B"

CARBROOK CT.

ELM DRIVE

POSTWOOD CT.

BENT ELM CIVE

BROKEN ELM DR.

10' W.L.E.P. Co EASEMENT (VOL. 821, PAGE 134, H.C.D.R.)

N31°55'30"W-45.00'

TALL CYPRESS DRIVE

1' RESERVE (See Note #8)

N57°50'20"E 325.52'

N57°50'20"E 134.00'

N55°05'46"E 195.12'

N47°34'49"E 198.82'

N50°34'59"E 286.46'

N54°57'10"E 228.12'

N57°46'39"E-133.07'

N58

SEE PLAT DEDICATION

SEE PAGE 8

SEE PAGE 9

SEE PAGE 10

MATCH LINE
MATCH LINE

FILE CLERK No. D696183
FILM CODE 150-35-2284

N31°59'14"W-365.00'

335.00'

16' UTILITY E

N.58°13'30"E

Δ=3°05'17"
R=3652.27'
L=192.41'

& 20' U.E.
(SEE PLAT

ROW DEDICATED TO HARRIS COUNTY,

RIDGE DRIVE

SORREL

MATCH LINE
MATCH LINE

1' RESERVE
SEE NOTE #8

L=678.54'

L=152.32'

UNOFFICIAL COPY

D745834

NOV-28-72 41331 D 745834 — A PB 150.00

TTA ROAD 20'

N58°00'46"E - 907.46'

N.58°00'46"E - 284.44'

60'

2099.97'

100'

N13°00'46"E-14.1'

869.55'

20' FOR WIDENING OF LOUETTA ROAD (0.419 AC.) FILE No. D692341, FILM CODE 150-31-0741

9.36'

20' FOR WIDENING OF LOUETTA ROAD (0.128 AC.) FILE No. D692343 FILM CODE 150-31-0751

80' H.L.&P CO. FEE STRIP (FILM CODE 150-31-0753)

S63°16'34"E-421.12'

ACREAGE NET AREA= 7.792 AC.

ACREAGE NET AREA= 1.333 AC.

N31°59'14"W-365.00'

335.00'

589.92'

N32°15'11"W 365.00'

(SEE PLAT DEDICATION)

20' U.E.

COUNTY CLERK HARRIS COUNTY, TEXAS

1972 NOV 28 PM 12 39

16' UTILITY ESMT. 1089.28'

N58°00'40"E - 1253.11'

40'

N.58°13'30"E. 873.43'

Δ=3°05'17"
R=3652.27'
L=192.41'

℄ 20' U.E. (SEE PLAT DEDICATION)

Δ=89°31'19"
R=210.00
L=328.12'

N38°31'37"E 134.18'

℄ 20' U.E. (SEE PLAT DEDICATION)

℄ Δ=19°13'12"
℄ R=210.00'
℄ L=70.45'

60' H.L.&P CO. EASEMENT (VOL. 4145, PAGE 601, H.C.D.R.)

N 32°15'11"W - 952.01'

OFFICE OF
R. E. TURRENTINE, JR., P.E. (TEX-632)
COUNTY CLERK, HARRIS COUNTY, TEXAS
MAP RECORDS OF COUNTY CLERK
VOL. 200 PAGE 8
CYPRESSDALE
SECTION TWO

THIS IS PAGE 3 OF 9 PAGES

SORREL RIDGE DRIVE

Δ=8°58'39"
R=3652.27'
L=572.39'

Δ=4°52'39"
R=3652.27'
L=310.39'

MATCH LINE
MATCH LINE

N57°46'39"E-133.07'

N32°15'11"W-45.00'

S32°15'11"E-45.29'

CASSINA LANE

N32°15'11"W 246.93'

℄ 20' U.E.

℄ 16' U.E. (SEE PLAT DEDICATION)

SEE PAGE 7

1' RESERVE (SEE NOTE "B")

SEE PLAT DEDICATION

N54°57'10"E 228.12'

N58°13'30"E 585.04'

SEE PAGE 9

SEE PAGE 10

1' RESERVE (See Note "B")

N58°13'30"E 228.00'

N58°39'13"E 516.02'

MATCH LINE
MATCH LINE

N58°13'30"E 322.13'

484.14'

161.96'

497.99'

603.20'

572.95'

L=678.54'

L=152.32'

290.01'

454.32'

OFFICE OF
R. E. TURRENTINE, JR., P.E. (TEX-632)
COUNTY CLERK, HARRIS COUNTY, TEXAS
MAP RECORDS OF COUNTY CLERK
VOL. 200 PAGE 9

CYPRESSDALE
SECTION TWO

THIS IS PAGE 4 OF 9 PAGES

ARCHIVAL COPY

COPY

OFFICE OF
R. E. TURRENTINE, JR., P.E. (TEX-632)
COUNTY CLERK, HARRIS COUNTY, TEXAS
MAP RECORDS OF COUNTY CLERK
VOL. 200 PAGE 10

CYPRESSDALE
SECTION TWO

THIS IS PAGE 5 OF 9 PAGES

SEE PAGE 7 | SEE PAGE 8 | SEE PAGE 9 | SEE PAGE 11 | SEE PAGE 12

MATCH LINE
MATCH LINE

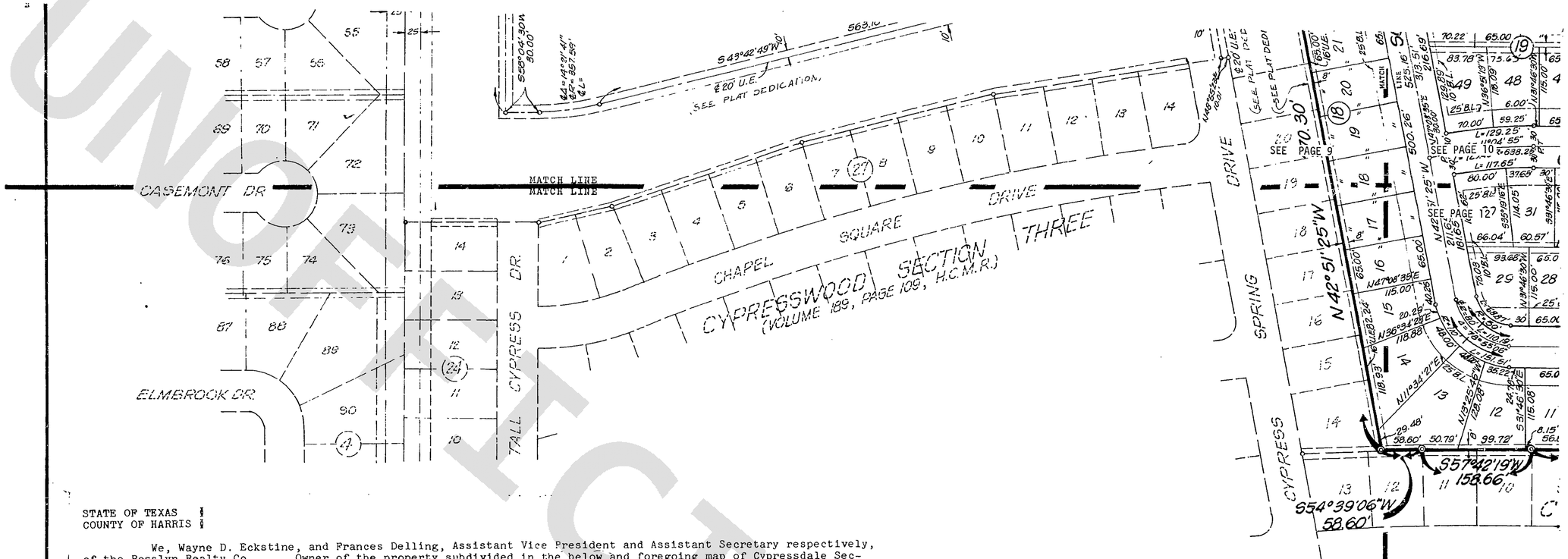
CYPRESSDALE DRIVE
MARYWOOD DRIVE
LOST OAK DRIVE
COLTWOOD DRIVE
CHAPEL SQUARE DR.
SORREL RIDGE
CASSINA LANE
CASSINA LN.
MANTEAU DR.
TRAIL
ACREAGE

RESERVE A
0.863 Ac.
WATER PLANT SITE
(CYPRESSWOOD UTILITY DIST)

1' RESERVE (See Note #8)

S31°54'54"E 497.99'
S32°05'49"E 500.00'
S42°19'50"E 168.81'
S32°05'49"E 321.71'
N58°13'30"E 585.04'
N58°39'13"E 516.02'
N58°13'30"E 228.00'
N32°15'11"W-45.00'
S32°15'11"E-45.29
N57°46'39"E-133.07'
N54°57'10"E 228.12'
N58°13'30"E 863.47'
N58°13'30"E 916.11'
N58°13'30"E 572.00'
N58°13'30"E 627.00'
N58°13'30"E 400.00'
S.58°13'31"W.-891.04'
S58°11'49"W. 188.00'
S.58°11'49"W. 132.00'

SEE PLAT DEDICATION
SEE DEDICATION
20' U.E. EASEMENT (VOL. 4149, PAGE 679, H.C.D.R.)
10' U.E. EASEMENT (VOL. 6078, PAGE 363, H.C.D.R.)
16' U.E.
10' U.E.
25' B.L.
10' B.L.



STATE OF TEXAS ‡
COUNTY OF HARRIS ‡

We, Wayne D. Eckstine, and Frances Delling, Assistant Vice President and Assistant Secretary respectively, of the Rosslyn Realty Co., Owner of the property subdivided in the below and foregoing map of Cypressdale Section Two, do hereby make subdivision of said property for and on behalf of said Rosslyn Realty Co., according to the lines, streets, lots, alleys, parks, building lines, and easements thereon shown and designate said subdivision as Cypressdale Section Two, located in the DANIEL HARMON SURVEY, ABSTRACT 315, Harris County, Texas, and on behalf of said Rosslyn Realty Co., and dedicate to public use, as such, the streets, alleys, parks and easements shown thereon forever; and do hereby waive any claims for damages occasioned by the establishing of grades as approved for the streets and alleys dedicated, or occasioned by the alteration of the surface of any portion of streets or alleys to conform to such grades; and do hereby bind ourselves, our successors and assigns to warrant and forever defend the title to the land so dedicated.

This is to certify that we, Wayne D. Eckstine and Frances Delling, Assistant Vice President and Assistant Secretary, respectively, of Rosslyn Realty Co., Owner of the property subdivided in the above and foregoing map of Cypressdale Section Two, have complied or will comply with the existing Harris County Road Law, Section 31-C as amended by House Bill 389, Acts of 1959, 56th Legislature, and all other regulations heretofore on file with the Harris County Engineer and adopted by the Commissioners' Court of Harris County.

We, Friendswood Development Company, owner and holder of a lien against the above described property, said lien being evidenced by an instrument of record in Film Code #150-35-2297 , of the Deed Records of Harris County, Texas, do hereby in all things subordinate to said subdivision and dedication said lien, and we hereby confirm that we are present owners of said lien and have not assigned the same nor any part thereof.

FURTHER, We, Rosslyn Realty Co., do hereby dedicate forever to the public a strip of land fifteen (15) feet wide on each side of the centerline of any and all gullies, ravines, draws, sloughs, or other natural drainage courses located in the said subdivision, as easements for drainage purposes, giving Harris County and/or other public agency the right to enter upon said easements at any and all times for the purpose of construction and/or maintaining drainage work and/or structures.

FURTHER, all of the property subdivided in the above and foregoing map shall be restricted in its use, which restrictions shall run with the title to the property, and shall be enforceable, at the option of Harris County, by Harris County or any citizen thereof, by injunction, as follows:

1. That drainage of septic tanks into road, street, alley, or other public ditches, either directly or indirectly, is strictly prohibited.
2. Drainage structures under private driveways shall have a net drainage opening area of sufficient size to permit the free flow of water without backwater, and shall be a minimum of one and three quarters (1 3/4) square feet (18" diameter pipe culvert). Culverts or bridges must be used for driveways and/or walks.

We hereby covenant and agree with the City of Houston and/or Harris County and/or any property owner that Drainage Easements shown on acreage are hereby established as shown.

We hereby covenant and agree with the City of Houston and/or Harris County and/or any property owner that Utility Easements shown on acreage are hereby established as shown.

We hereby covenant and agree with the City of Houston and/or Harris County and/or any property owner that the one foot (1') reserve shown in adjacent acreage is hereby established as shown.

IN TESTIMONY WHEREOF, the Rosslyn Realty Co. has caused these presents to be signed by Wayne D. Eckstine, its Assistant Vice President, thereunto authorized, attested by its Assistant Secretary, Frances Delling, and its common seal hereunto affixed this 6th day of October, 1972.

ROSSLYN REALTY CO. - OWNER

BY: Wayne D. Eckstine
Wayne D. Eckstine, Assistant Vice President

BY: Frances Delling
Frances Delling, Assistant Secretary

FRIENDSWOOD DEVELOPMENT COMPANY - LIEN HOLDER

BY: John B. Turner, Jr.
John B. Turner, Jr., President

BY: D. H. Gregg
D. H. Gregg, Secretary

FRIENDSWOOD DEVELOPMENT CORPORATE SEAL ARIZONA 1960

STATE OF TEXAS ‡
COUNTY OF HARRIS ‡

BEFORE ME, the undersigned authority, on this day personally appeared, Wayne D. Eckstine and Frances

OFFICE OF
R. E. TURRENTINE, JR., P.E. (TEX-632)
COUNTY CLERK, HARRIS COUNTY, TEXAS
MAP RECORDS OF COUNTY CLERK
VOL. 200 PAGE 11
CYPRESSDALE
SECTION TWO

THIS IS PAGE 6 OF 9 PAGES

CYPRES

Sectio

MATCH LINE
MATCH LINE

BEING 59.485 AC
DANIEL HARMON
HARRIS COU

Scale: 1" = 100'

14 BLOCKS

OWNERS: ROSSLYN REA
Wayne D. Eckstin
CYPRESSWOOD
Edward R. Godwin

ENGINEER: FOWLER & ASS
PLANNING: CARROLL B. BR

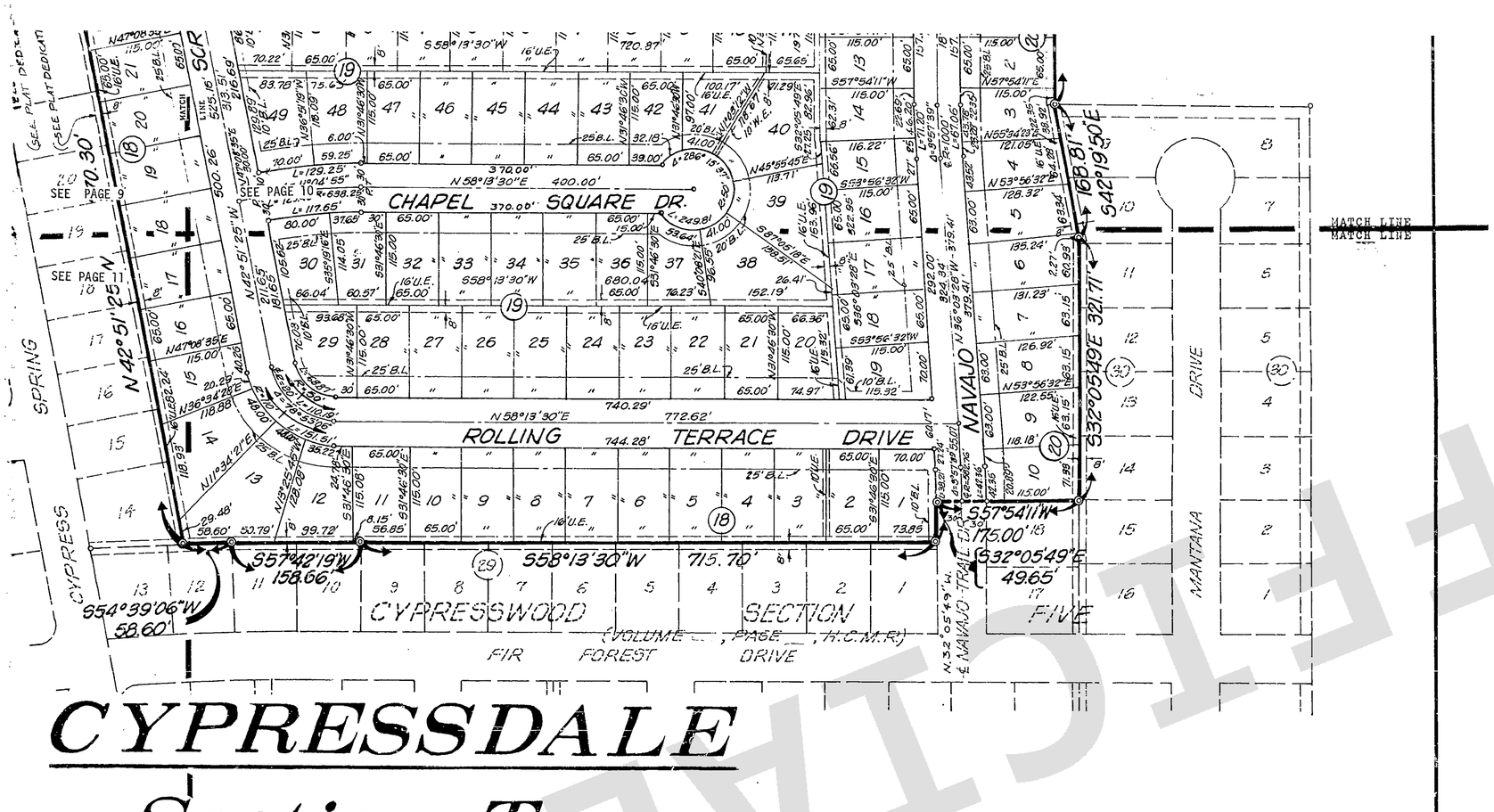
MATCH LINE
MATCH LINE

APPROVED by the Commissioners' Court of Harris County, Texas, T

Commissioner, Precinct 3
W. KYLE CHAPMAN

County Judge

UNOFFICIAL COPY



CYPRESSDALE

Section Two

BEING 59.485 ACRES OUT OF THE
DANIEL HARMON LEAGUE, A-315,
HARRIS COUNTY, TEXAS

Scale: 1" = 100' Date: OCTOBER, 1972

14 BLOCKS 240 LOTS, 1 RESERVE

OWNERS: ROSSLYN REALTY CO.
Wayne D. Eckstine, Assistant Vice President

CYPRESSWOOD UTILITY DISTRICT
Edward R. Godwin, President

ENGINEER: FOWLER & ASSOCIATES, INC.

PLANNING: CARROLL B. BROWN, LAND PLANNER

e Commissioners' Court of Harris County, Texas, This 27th day of November, 1972.

Commissioner, Precinct #2
JAMIE BRAY

County Judge
BILL ELLIOTT

OFFICE OF
R. E. TURRENTINE, JR., P.E. (TEX-632)
COUNTY CLERK, HARRIS COUNTY, TEXAS
MAP RECORDS OF COUNTY CLERK
VOL. 200 PAGE 12

CYPRESSDALE
SECTION TWO

THIS IS PAGE 7 OF 9 PAGES

UNOFFICIAL COPY

We hereby covenant and agree with the City of Houston and/or Harris County and/or any property owner that Utility Easements shown on acreage are hereby established as shown.

We hereby covenant and agree with the City of Houston and/or Harris County and/or any property owner that the one foot (1') reserve shown in adjacent acreage is hereby established as shown.

IN TESTIMONY WHEREOF, the Rosslyn Realty Co. has caused these presents to be signed by Wayne D. Eckstine, its Assistant Vice President, thereunto authorized, attested by its Assistant Secretary, Frances Delling, and its common seal hereunto affixed this 6th day of October, 1972.

ROSSLYN REALTY CO. - OWNER

BY: Wayne D. Eckstine
Wayne D. Eckstine, Assistant Vice President

BY: Frances Delling
Frances Delling, Assistant Secretary

FRIENDSWOOD DEVELOPMENT COMPANY - LIEN HOLDER

BY: John B. Turner, Jr.
John B. Turner, Jr., President

BY: D. H. Gregg
D. H. Gregg, Secretary

FRIENDSWOOD DEVELOPMENT COMPANY CORPORATE SEAL ARIZONA 1960

STATE OF TEXAS
COUNTY OF HARRIS

BEFORE ME, the undersigned authority, on this day personally appeared, Wayne D. Eckstine and Frances Delling, Assistant Vice President and Assistant Secretary, respectively, of Rosslyn Realty Co. known to me to be the persons whose names are subscribed to the foregoing instrument, and acknowledged to that they executed the same for the purposes and considerations therein expressed, and in the capacity therein and herein set out, and as the act and deed of said company.

GIVEN UNDER MY HAND AND SEAL OF OFFICE, this 6th day of October, 1972.

Juanita A. Gongora
Notary Public in and for Harris County, Texas
JUANITA A. GONGORA

STATE OF TEXAS
COUNTY OF HARRIS

BEFORE ME, the undersigned authority, on this day personally appeared John B. Turner, Jr., and D. H. Gregg, President and Secretary respectively of Friendswood Development Company, known to me to be the persons whose names are subscribed to the foregoing instrument, and acknowledged to me that they executed the same for the purposes and considerations therein expressed and in the capacity therein and herein set out, and as the act and deed of said company.

GIVEN UNDER MY HAND AND SEAL OF OFFICE, this 16th day of October, 1972.

Jeane A. Crumpler
Notary Public in and for Harris County, Texas
JEANE A. CRUMPLER

NOTARY PUBLIC HARRIS COUNTY TEXAS

This is to certify that I, Pat B. Fowler, a registered engineer of the State of Texas, have platted the above subdivision from an actual survey on the ground, and that all block corners, angle points, and points of curve are properly marked with iron rods 5/8" in diameter and three (3) feet long or equivalent, and that this plat correctly represents that survey made by me.

Pat B. Fowler
Pat B. Fowler, Texas Registration No. 23381

PAT B. FOWLER 23381 REGISTERED PUBLIC SURVEYOR

This is to certify that the City Planning Commission of the City of Houston, Texas has approved this plat and subdivision of Cypressdale Section Two as shown thereon.

IN TESTIMONY WHEREOF, witness the official signature of the Chairman and Secretary of the City Planning Commission of the City of Houston, Texas, this 16th day of November, 1972.

Ronald A. Heiser
Ronald A. Heiser - Asst Secretary

C. Stewart
C. Stewart, Chairman

CITY PLANNING COMMISSION HOUSTON TEXAS

I, Richard P. Doss, County Engineer of Harris County, do hereby certify that the plat of this subdivision hereon complies with all the existing rules and regulations of this office as adopted by the Harris County Commissioners' Court; and further, that it complies or will comply with all of the laws included in the Harris County Road Law, also including Section 31-C as amended by House Bill 389, Acts of 1959, 56th legislature.

Richard P. Doss, County Engineer

I, T. R. Langford, Flood Control Engineer of Harris County Flood Control District, Harris County, Texas, do hereby certify that the plat of the subdivision complies with requirements for internal subdivision drainage as adopted by Commissioners' Court; however, no certification is hereby given as to the effect of drainage from this subdivision on the intercepting drainage artery or parent stream, or any other area of subdivision within the watershed.

T. R. Langford
T. R. Langford, Flood Control Engineer

14 BLOCKS

OWNERS: ROSSLYN REAL
Wayne D. Eckstin
CYPRESSWOOD U
Edward R. Godwin,
ENGINEER: FOWLER & ASSC
PLANNING: CARROLL B. BRO

SEE PAGE 11
SEE PAGE 12
SEE PAGE 14

MATCH LINE
MATCH LINE

APPROVED by the Commissioners' Court of Harris County, Texas, Th

Commissioner, Precinct 1
W. KYLE CHAPMAN

County Judge
BILL ELLIOTT

Commissioner, Precinct 3
WILLIAM F. ELLIOTT

STATE OF TEXAS
COUNTY OF HARRIS

I, R. E. Turrentine, Jr., Clerk of the County Court of Harris Co within instrument with its certificate of authentication was filed for reg 1972, at 12:39 o'clock, P.M., and duly recorded on Nov. 29th 200, Page 6, of record of Maps of said County.

WITNESS my hand and seal of office, at Houston, Texas, the day a

R. E.
Count

BY:

THIS CERTIFICATE IS VALID ONLY AS INSTRUMENT ON WHICH THE ORIGINAL AS IS AFFIXED AND ONLY THEN TO THE EX SUCH INSTRUMENT IS NOT ALTERED AFTER RECORDING.

NOTES

1. "B.L." indicates Building Line
2. "U.E." indicates Utility Easement
3. "W.E." indicates Water Line Easement
4. "G.E." indicates Guy Easement
5. "S.S.E." indicates Storm Sewer Easement
6. All water, power and utility easements shown extend equal distance on wise shown.
7. All side lot lines are either perpendicular or radial to street front
8. One (1') foot reserve is dedicated to the public in fee as a buffer s in subdivision plats where such streets abut adjacent acreage tracts, when the adjacent property is subdivided in a recorded plat, the one vested in the public street right-of-way purposes (and the fee title dedicator, his heirs, assigns, or successors.)

OFFICE OF
R. E. TURRENTINE, JR., P.E. (TEX-632)
COUNTY CLERK, HARRIS COUNTY, TEXAS

MAP RECORDS OF COUNTY CLERK

VOL. 200 PAGE 13

CYPRESSDALE
SECTION TWO

UNOFFICIAL COPY

14 BLOCKS 240 LOTS, 1 RESERVE

OWNERS: ROSSLYN REALTY CO.
Wayne D. Eckstine, Assistant Vice President

CYPRESSWOOD UTILITY DISTRICT
Edward R. Godwin, President

SEE PAGE 11 SEE PAGE 12

ENGINEER: FOWLER & ASSOCIATES, INC.

PLANNING: CARROLL B. BROWN, LAND PLANNER

MATCH LINE MATCH LINE

Commissioners' Court of Harris County, Texas, This 27th day of Nov., 1972.

SEE PAGE 13

Commissioner, Precinct 2
JAMIE BRAY

County Judge
BILL ELLIOTT

Commissioner, Precinct 4
E. A. LYONS, JR.

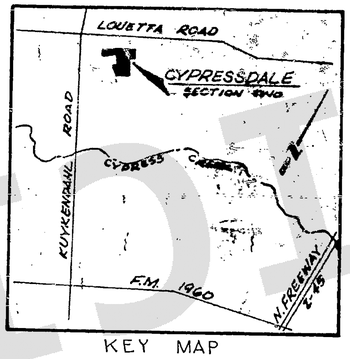
ne, Jr., Clerk of the County Court of Harris County, Texas, do hereby certify that the certificate of authentication was filed for registration in my office on Nov. 28th P.M., and duly recorded on Nov. 29th, 1972, at 16:00 o'clock, P.M., Volume , of record of Maps of said County.

nd seal of office, at Houston, Texas, the day and date last above written.

R. E. Turrentine, Jr., Clerk,
County Court, Harris County, Texas

BY: Mary Ann Hetuske DEPUTY

THIS CERTIFICATE IS VALID ONLY AS TO THE INSTRUMENT ON WHICH THE ORIGINAL SIGNATURES IS AFFIXED AND ONLY THEN TO THE EXTENT THAT SUCH INSTRUMENT IS NOT ALTERED OR CHANGED AFTER RECORDING.



KEY MAP
NO SCALE

ing Line

ty Easement

Line Easement

asement

rm Sewer Easement

ility easements shown extend equal distance on either side of common lot line unless other-

either perpendicular or radial to street frontage unless otherwise noted.

is dedicated to the public in fee as a buffer separation between the side or end of streets here such streets abut adjacent acreage tracts, the condition of such dedication being that erty is subdivided in a recorded plat, the one (1') foot reserve shall thereupon become treet right-of-way purposes (and the fee title thereto shall revert to and revest in the ssigns, or successors.)

OFFICE OF
R. E. TURRENTINE, JR., P.E. (TEX-632)
COUNTY CLERK, HARRIS COUNTY, TEXAS
MAP RECORDS OF COUNTY CLERK
VOL. 200 PAGE 14

CYPRESSDALE
SECTION TWO

THIS IS PAGE 9 OF 9 PAGES

UNOFFICIAL COPY